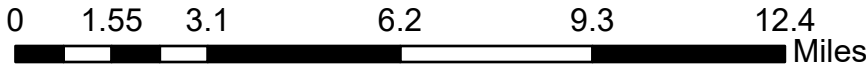
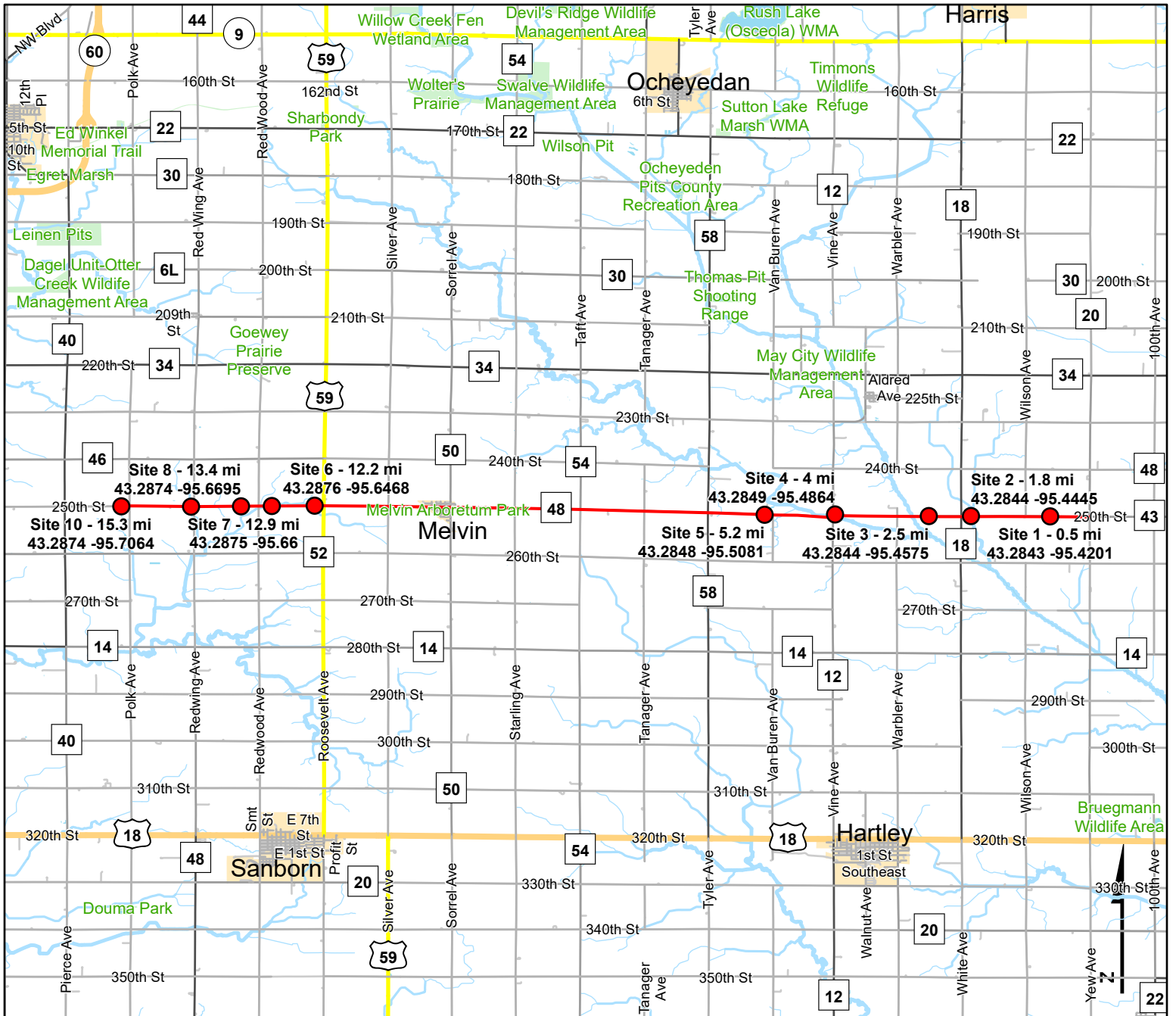




Volunteer Wildlife Monitoring Program (VWMP) Frog and Toad Survey

Inactive Route Map Route ID: 360202 County: Osceola

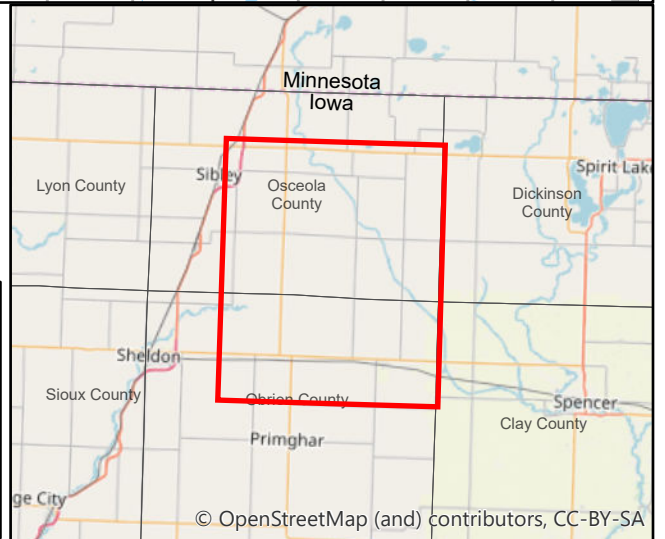


- Frog and Toad Survey Sites
- Frog and Toad Survey Route



Questions? Contact the VWMP Coordinator at vwmp@dnr.iowa.gov.

Created on: 4/4/2019





Volunteer Wildlife Monitoring Program (VWMP) Frog and Toad Survey

Inactive Route Table Route ID: 360202 County: Osceola



SiteNum	Site_Name	Directions
1	0.5	Drive west from mapped start point .5 miles. Grassed waterway on both sides of road.
2	1.8	Continue west on 250th a little over a mile. Small bridge/culvert with grassy stream. By "stop ahead" sign
3	2.5	Continue west onto pavement. Just beyond house, grassy area with trees. Small pond on left (south) side of road. By yellow and black striped road markers.
4	4	Continue west. Bridge at junction with M12
5	5.2	Just past VanBuren on north side of road. Decent sized pond with field drive. Pull off just beyond it.
6	12.2	Continue west through melvin across 59 onto gravel. ~0.2 miles small stream passing under road through culvert
7	12.9	Continue west. Another stream crossing with culvert. Marked by black and yellow striped signs.
8	13.4	Continue west 0.5 miles. Grassed waterway on south (left) side of road.
9	14.2	Continue west. Just after you cross Redwing road there is a small grassy stream passing under the road
10	15.3	Continue west past mapped end point @ polk rd. In ~0.3 miles there is a small wet grassed waterway on south (left) side of road.